




















SAFETY, HEALTH AND ENVIRONMENTAL INFORMATION

ALL WORK TO BE CARRIED OUT IN ACCORDANCE WITH CURRENT CDM REGULATIONS 2015 AND HSG150. IN ADDITION TO THE HAZARDS/RISKS NORMALLY ASSOCIATED WITH THE TYPES OF WORK DETAILED ON THIS DRAWING, PLEASE NOTE THE FOLLOWING:

NOT

1. ALL DIMENSIONS ARE IN MILLIMETRES. ALL LEVELS ARE IN METRES.
2. DO NOT SCALE FROM THIS DRAWING, USE FIGURED DIMENSIONS ONLY.
3. THIS DRAWING TO BE READ IN CONJUNCTION WITH THE LATEST ENGINEERS, ARCHITECT'S DRAWINGS & SPECIFICATIONS.
4. REFER TO ARCHITECTS FINISHES DRAWINGS FOR PAVING TYPES.

K

- | | |
|---|---|
|  | PROPOSED HIGHWAY CONSTRUCTION |
|  | PROPOSED FOOTPATH CONSTRUCTION |
|  | PROPOSED HIGHWAY RESURFACING |
|  | PROPOSED VEHICLE CROSSOVER |
|  | PROPOSED H&Z KERB (HALF BATTERED
MAX 125mm UPSTAND) |
|  | PROPOSED BN KERB (BULL-NOSED
MAX 6mm UPSTAND) |
|  | PROPOSED TRANSITION KERB |
|  | PROPOSED EDGING KERB (TO
BACK OF FOOTPATH) |
|  | PROPOSED VISIBILITY SPLAY |
|  | PROPOSED SITE BOUNDARY |
|  | PROPOSED SECTION 276 EXTENTS |
|  | PROPOSED STREET LIGHTING |
|  | PROPOSED ROAD SIGN |
|  | PROPOSED PRIVATE DRIVE |
|  | PROPOSED GRASSSED VERGE |
|  | PROPOSED UNCONTROLLED TACTILE
CROSSING (BUFF COLOUR) |
|  | PROPOSED PARKING SPACE |

PROPOSED 'GIVE WAY' MARKINGS TO BE
IN ACCORDANCE WITH TSRGD DIAGRAM
1003, 1004 & 1009

FOR ALL ROAD MARKINGS SHOWN
TO EXISTING CARRIAGEWAY '278' AREA,
PLEASE SEE DRAWING CDGA-9610-107-P1

PROPOSED 'GIVE WAY' MARKINGS TO BE
IN ACCORDANCE WITH TSRGD DIAGRAM
1003, 1004 & 1005

-	-	-	-
REV	DESCRIPTION	BY	DATE

00000

FOR APPROVAL

CDGray
CIVIL & STRUCTURAL ENGINEERS

5-6 Deryn Court,
Wharfedale Road,
Pentwyn,
Cardiff, CF23 7HB
Tel: 02920 733181
Web: www.cdgray.co.uk

client

ENZO HOMES

project	HEOL Y GLYN GYLNNEATH
---------	--------------------------

drawing title
PROPOSED
HIGHWAY LAYOUT

drawn	RE	child	-	project no.	9610	
date drawn	07.12.2020			diag no.	114	rev. P1
scale	1:250					