SAFETY, HEALTH AND ENVIRONMENTAL INFORMATION

ALL WORK TO BE CARRIED OUT IN ACCORDANCE WITH CURRENT CDM REGULATIONS 2015 AND HSG150. IN ADDITION TO THE HAZARDS/RISKS NORMALLY ASSOCIATED WITH THE TYPES OF WORK DETAILED ON THIS DRAWING, PLEASE NOTE THE FOLLOWING:

MAIN ACCESS ROAD SECTION 1
SCALE: H 1:200,V 1:200. DATUM: 75.000

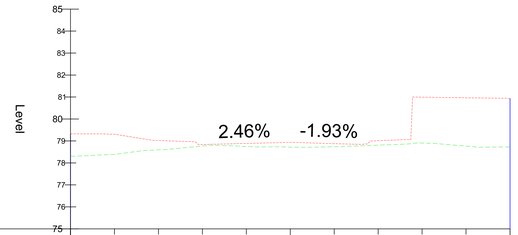

Chainage	00.000	02.000	04.000	06.000	08.000	10.000	12.000	14.000	16.000	18.000	20.000
Existing Levels	78.297	78.388	78.596	78.769	78.746	78.721	78.734	78.809	78.905	78.766	78.726
Proposed Levels	79.324	79.308	79.021	78.838	78.887	78.938	78.878	79.010	80.993	80.965	80.933

MAIN ACCESS ROAD SECTION 2
SCALE: H 1:200,V 1:200. DATUM: 75.000

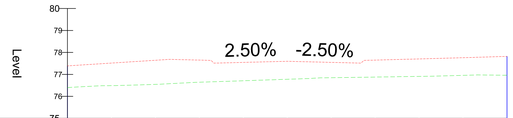

Chainage	00.000	02.000	04.000	06.000	08.000	10.000	12.000	14.000	16.000	18.000	20.000
Existing Levels	76.398	76.489	76.545	76.644	76.711	76.779	76.849	76.879	76.909	76.957	76.961
Proposed Levels	77.398	77.516	77.643	77.651	77.546	77.596	77.547	77.651	77.705	77.760	77.820

MAIN ACCESS ROAD SECTION 3
SCALE: H 1:200,V 1:200. DATUM: 75.000

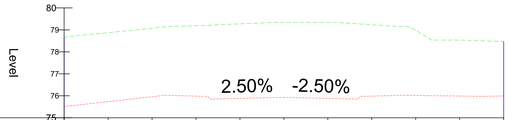

Chainage	00.000	02.000	04.000	06.000	08.000	10.000	12.000	14.000	16.000	18.000	20.000
Existing Levels	79.677	78.875	79.073	79.190	79.273	79.343	79.342	79.235	78.980	78.533	78.472
Proposed Levels	76.511	75.735	75.959	75.985	75.981	75.930	75.981	75.985	76.019	75.988	75.992

MAIN ACCESS ROAD SECTION 4
SCALE: H 1:200,V 1:200. DATUM: 70.000

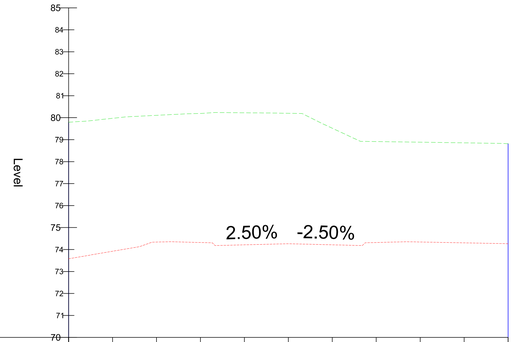

Chainage	00.000	02.000	04.000	06.000	08.000	10.000	12.000	14.000	16.000	18.000	20.000
Existing Levels	79.794	79.972	80.107	80.193	80.223	80.201	79.520	78.913	78.885	78.855	78.818
Proposed Levels	73.591	73.921	74.340	74.320	74.213	74.263	74.214	74.319	74.343	74.304	74.255

MAIN ACCESS ROAD SECTION 5
SCALE: H 1:200,V 1:200. DATUM: 70.000

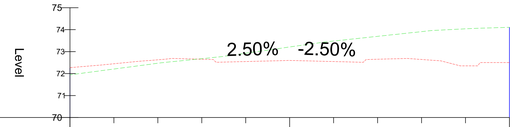

Chainage	00.000	02.000	04.000	06.000	08.000	10.000	12.000	14.000	16.000	18.000	20.000
Existing Levels	71.944	72.207	72.470	72.678	72.926	73.211	73.481	73.695	73.909	74.037	74.167
Proposed Levels	72.271	72.447	72.627	72.654	72.548	72.598	72.548	72.653	72.642	72.350	72.500

EASTERN SITE ROAD SECTION 1
SCALE: H 1:200,V 1:200. DATUM: 70.000

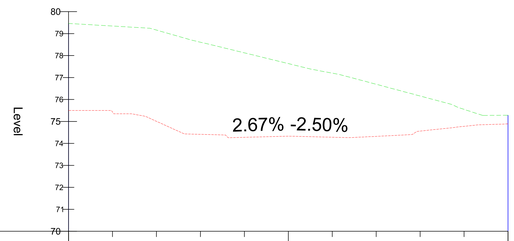

Chainage	00.000	02.000	04.000	06.000	08.000	10.000	12.000	14.000	16.000	18.000	20.000
Existing Levels	79.462	79.344	79.158	78.608	78.124	77.634	77.199	76.692	76.159	75.550	75.284
Proposed Levels	75.500	75.431	75.007	74.414	74.278	74.331	74.282	74.321	74.562	74.779	74.992

EASTERN SITE ROAD SECTION 2
SCALE: H 1:200,V 1:200. DATUM: 70.000

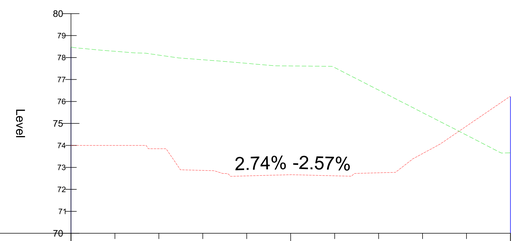

Chainage	00.000	02.000	04.000	06.000	08.000	10.000	12.000	14.000	16.000	18.000	20.000
Existing Levels	76.475	76.284	76.111	77.898	77.735	77.617	77.543	76.519	75.495	74.471	73.653
Proposed Levels	74.000	74.000	73.850	72.862	72.613	72.667	72.617	72.753	73.627	74.879	76.216

EASTERN SITE ROAD SECTION 3
SCALE: H 1:200,V 1:200. DATUM: 70.000

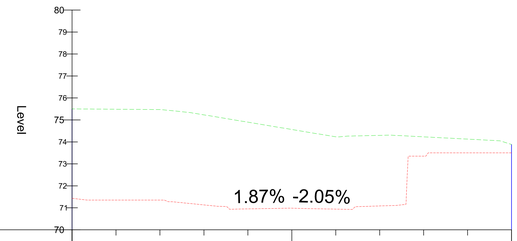

Chainage	00.000	02.000	04.000	06.000	08.000	10.000	12.000	14.000	16.000	18.000	20.000
Existing Levels	75.511	75.486	75.471	75.231	74.898	74.564	74.230	74.297	74.230	74.126	73.882
Proposed Levels	71.431	71.350	71.350	71.132	70.951	70.992	70.940	71.084	73.350	73.500	73.500

REV	DESCRIPTION	BY	DATE
-	-	-	-

status: PRELIMINARY

CDGray CIVIL & STRUCTURAL ENGINEERS
5-6 Deryn Court, Wharfedale Road, Pentwyn, Cardiff, CF23 7HB
Tel: 029920 733151
Web: www.cdgray.co.uk

client: ENZO HOMES

project: HEOL Y GLYN GLYNNEATH

drawing title: PROPOSED CARRIAGEWAY CROSS SECTIONS 1 OF 2

drawn	chkd	project no.
RE	-	9610

date drawn	dwg no.	rev.
25/11/2020	111	P1

scale @ A3
1:100

F:\Jobs\9600-9699\9610 - Heol Y Glyn, Glynneath\05-Documents\02-Drawings\CDGA-9610-110-111-112-P1 - Proposed Chkay Sections